

A47 Wansford to Sutton Dualling

Scheme Number: TR010039

Volume 2 **2.9 Detrunking Plans**

APFP Regulation 5(2)(o)

Planning Act 2008

Infrastructure Planning (Applications: Prescribed
Forms and Procedure) Regulations 2009

July 2021

Infrastructure Planning

Planning Act 2008

**The Infrastructure Planning
(Applications: Prescribed Forms and
Procedure) Regulations 2009**

A47 Wansford to Sutton
Development Consent Order 202[x]

2.9 DETRUNKING PLANS

Regulation Number:	Regulation 5(2)(o)
Planning Inspectorate Scheme Reference	TR010039
Application Document Reference	TR010039/APP/2.9
BIM Document Reference	HE551494-GTY-LSI-000-RP-TX-30021
Author:	A47 Wansford to Sutton Project Team, Highways England

Version	Date	Status of Version
Rev 0	July 2021	Application Issue

CONTENTS

1	INTRODUCTION.....	1
1.1	Purpose of this Document.....	1
2	SCHEDULE OF PLANS INCLUDED IN THIS APPLICATION DOCUMENT	2

1 INTRODUCTION

1.1 Purpose of this Document

1.1.1 These De-trunking Plans (these “Plans”) relate to an application made by Highways England (the “Applicant”) to the Secretary of State for Transport, via the Planning Inspectorate (the “Inspectorate”) under the Planning Act 2008 (the “2008 Act”) for a Development Consent Order (DCO). If made, the DCO would grant consent for the A47 Wansford to Sutton Scheme (the “Scheme”).

1.1.2 The Scheme comprises the alteration of an existing highway by way of an upgrade to an existing 2.6km of single carriageway between Wansford to Sutton. It will create a new dual carriageway, to improve traffic flow and reduce congestion on the route. A detailed description of the Scheme can be found in Chapter 2: The Proposed Scheme of the Environmental Statement (ES) (**TR010039/APP/6.1**). These Plans cover the Scheme in its entirety.

1.1.3 These Plans comprise part of a suite of application documentation and are included in the application for a DCO in compliance with Regulation 5(2)(o) of the Infrastructure Planning (Applications: Prescribed Forms and Procedure) Regulations 2009 (the “2009 Regulations”) which require:

5(2)(o) “any other plans, drawings and sections necessary to describe the proposals for which development consent is sought, showing details of design, external appearance, and the preferred layout of buildings and structures, drainage, surface water management, means of vehicular and pedestrian access, any car parking to be provided and means of landscaping”.

1.1.4 These Plans also contain a key plan in order to comply with Regulation 5(4) of the 2009 Regulations which states:

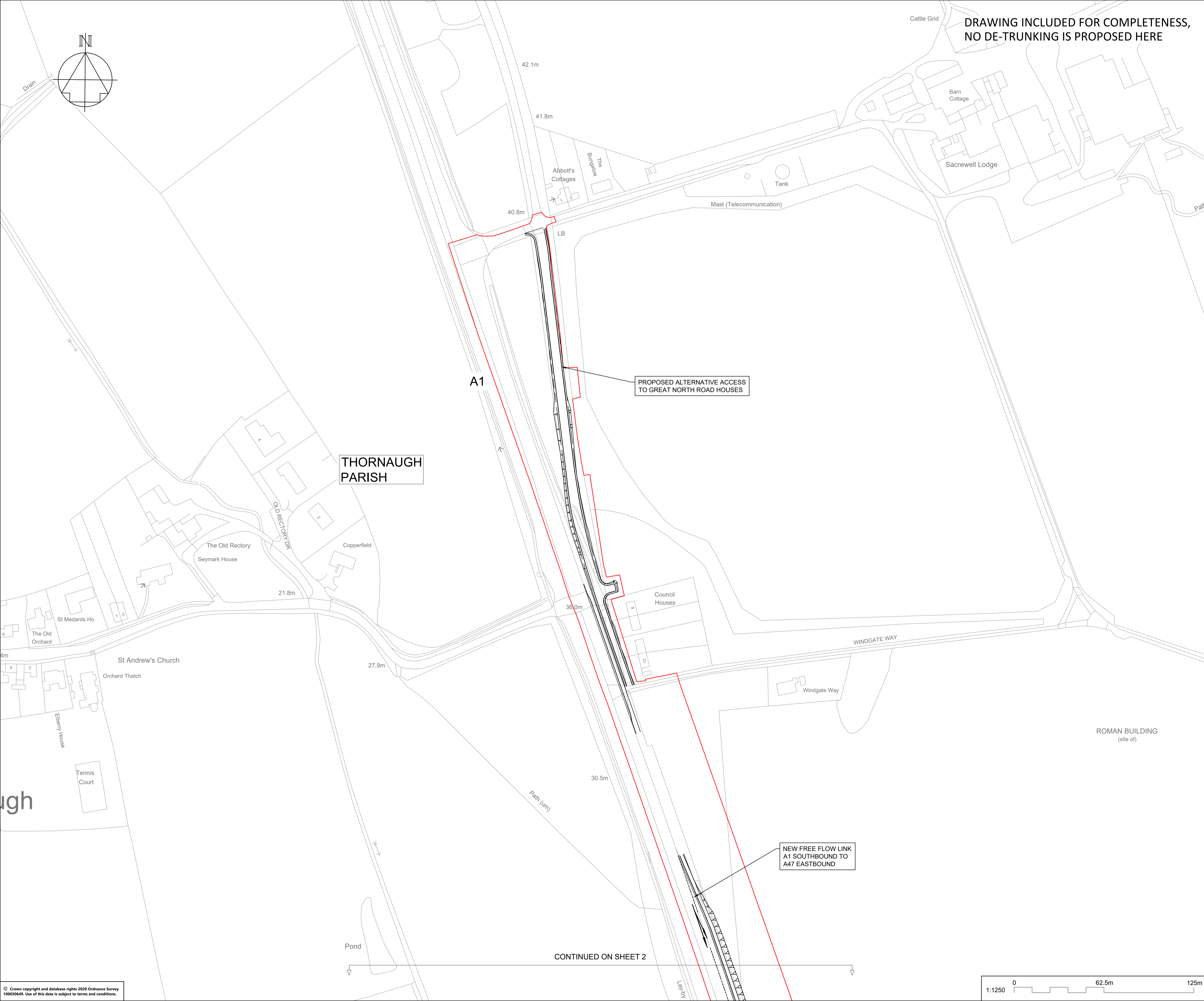
“Where a plan comprises three or more separate sheets a key plan must be provided showing the relationship between the different sheets.”

1.1.5 As these Plans are part of the application documentation, they should be read alongside and are informed by the other application documentation. In particular, these Plans should be read alongside Schedule 3 of the Draft DCO (**TR010039/APP/3.1**).

2 SCHEDULE OF PLANS INCLUDED IN THIS APPLICATION DOCUMENT

Drawing Title	DCO Document Number	Drawing Number	Revision
Detrunking Plans – Regulation 5(2)(o) Sheet 1 of 7	TR010039/APP/2.9/1of7	HE551494-GT-HGN-000-DR-CH-32001	C02
Detrunking Plans – Regulation 5(2)(o) Sheet 2 of 7	TR010039/APP/2.9/2of7	HE551494-GT-HGN-000-DR-CH-32002	C02
Detrunking Plans – Regulation 5(2)(o) Sheet 3 of 7	TR010039/APP/2.9/3of7	HE551494-GT-HGN-000-DR-CH-32003	C02
Detrunking Plans – Regulation 5(2)(o) Sheet 4 of 7	TR010039/APP/2.9/4of7	HE551494-GT-HGN-000-DR-CH-32004	C02
Detrunking Plans – Regulation 5(2)(o) Sheet 5 of 7	TR010039/APP/2.9/5of7	HE551494-GT-HGN-000-DR-CH-32005	C02
Detrunking Plans – Regulation 5(2)(o) Sheet 6 of 7	TR010039/APP/2.9/6of7	HE551494-GT-HGN-000-DR-CH-32006	C02
Detrunking Plans – Regulation 5(2)(o) Sheet 7 of 7	TR010039/APP/2.9/7of7	HE551494-GT-HGN-000-DR-CH-32007	C02
Detrunking Plans – Regulation 5(2)(o) Key Plan	TR010039/APP/2.9	HE551494-GT-HGN-000-DR-CH-32008	C02

This drawing should not be relied on or used in circumstances other than those for which it was originally prepared and for which Sweco UK Ltd was commissioned. Sweco UK Ltd accepts no responsibility for this drawing to any party other than the person by whom it was commissioned. This drawing has been prepared on behalf of Galliford Try by Sweco UK Ltd for the titled project or named part thereof and should not be relied upon or used for any other project without an independent check being carried out as to its suitability and prior written authority of Galliford Try being obtained. Sweco UK Ltd accepts no responsibility or liability for the consequences of this drawing being used for a purpose other than the purposes for which it was commissioned. Any person using or relying on this drawing for such other purpose agrees, and will by such use or reliance be taken to confirm his/her agreement, to indemnify Sweco UK Ltd for all loss or damage resulting therefrom.



NOTES

Purpose of use
FOR DCO SUBMISSION

Development Consent Order Number / Document
TR010039/APP/2.9

SHEET PLAN
SHEETS 1 - 7 (INCLUDES INSETS 3A, 5B AND 7C).
A47/A1 JUNCTION, SACREWELL FARM UNDERBRIDGE, NEW ROUNDABOUT, WANSFORD RAILWAY UNDERPASS

- THESE PLANS SHOULD BE READ IN CONJUNCTION WITH OTHER PLANS AND DOCUMENTS IN THE DEVELOPMENT CONSENT ORDER.
- ALL DIMENSIONS ARE IN METRES UNLESS STATED OTHERWISE.

KEY:

	ORDER LIMITS
	PARISH BOUNDARY
	SCHEME DESIGN
	HIGHWAY TO BE DE-TRUNKED (A to B)

REV	DATE	REVISION NOTE	ORG	CHKD	APPD
P01	16/06/21	SGAR 3 ISSUE	CDye	AWoo	SCM
C01	16/06/21	SGAR 3 ISSUE	CDye	AWoo	SCM
P02	25/06/21	DCO ISSUE	CDye	AWoo	SCM
C02	25/06/21	DCO ISSUE	CDye	AWoo	SCM

DESIGNER
SWECO

CONTRACTOR
GallifordTry

CLIENT
highways england

PROJECT TITLE
A47 WANSFORD TO SUTTON DUALLING

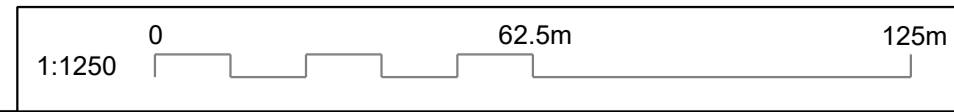
PROJECT STAGE
PCF STAGE 3

DRAWING TITLE
**DE-TRUNKING PLANS
REGULATION 5(2)(o)
SHEET 1 OF 7**

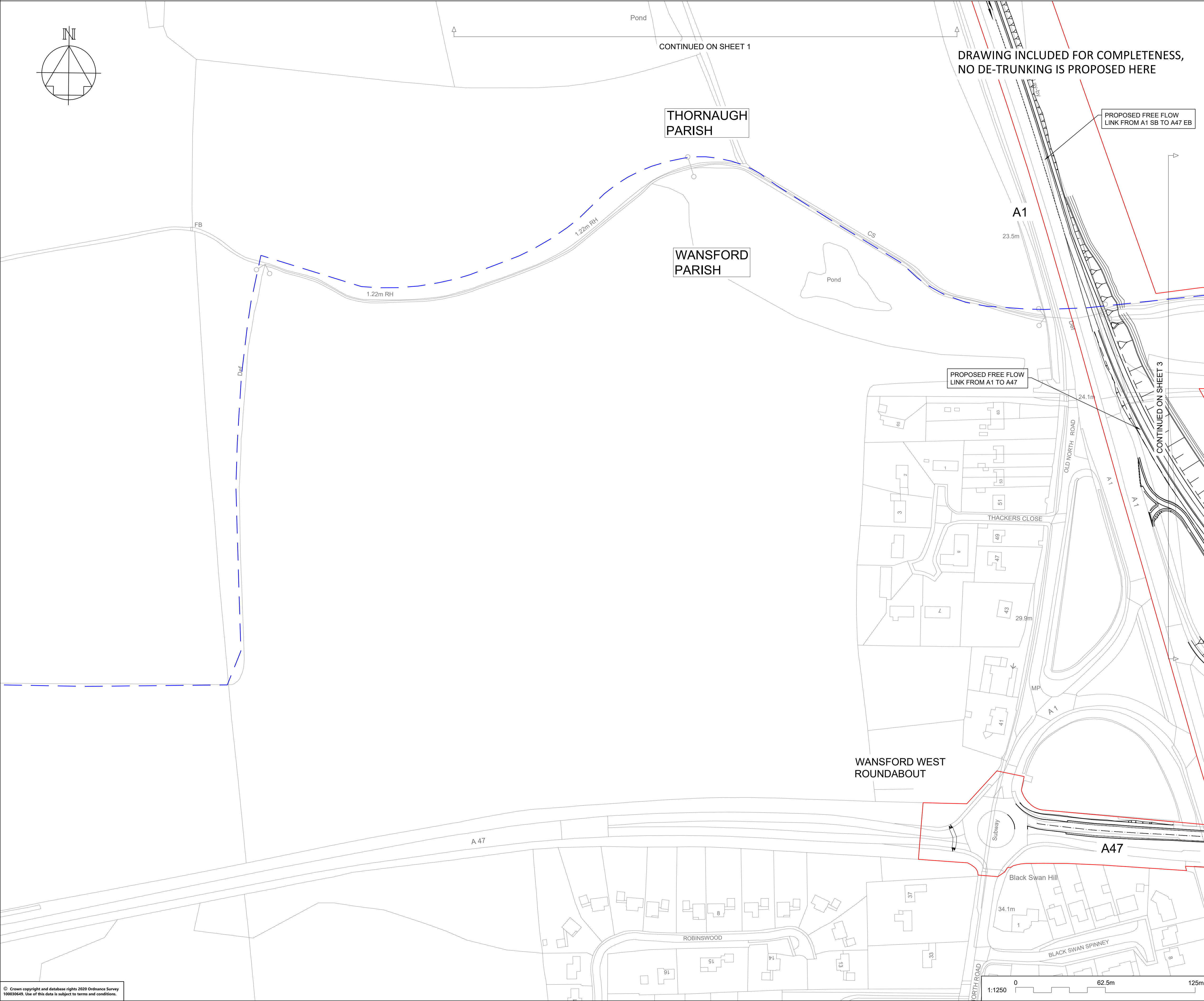
SUITABILITY
AUTHORISED AS STAGE 3 COMPLETED

SHEET SIZE A1	SCALE 1:1250	STATUS A3	REVISION C02
-------------------------	------------------------	---------------------	------------------------

DRAWING NUMBER
HE551494-GTY-HGN-000-DR-CH-32001



This drawing should not be relied on or used in circumstances other than those for which it was originally prepared and for which Sweco UK Ltd was commissioned. Sweco UK Ltd accepts no responsibility for this drawing to any party other than the person by whom it was commissioned. This drawing has been prepared on behalf of Galliford Try by Sweco UK Ltd for the titled project or named part thereof and should not be relied upon or used for any other project without an independent check being carried out as to its suitability and prior written authority of Galliford Try being obtained. Sweco UK Ltd accepts no responsibility or liability for the consequences of this drawing being used for a purpose other than the purposes for which it was commissioned. Any person using or relying on this drawing for such other purpose agrees, and will by such use or reliance be taken to confirm his/her agreement, to indemnify Sweco UK Ltd for all loss or damage resulting therefrom.



NOTES

Purpose of use
FOR DCO SUBMISSION

Development Consent Order Number / Document
TR010039/APP/2.9

SHEET PLAN
SHEETS 1 - 7 (INCLUDES INSETS 3A, 5B AND 7C).
WANSFORD RAILWAY UNDERPASS
A47/A1 JUNCTION
SACREWELL FARM UNDERBRIDGE
NEW ROUNDABOUT

1. THESE PLANS SHOULD BE READ IN CONJUNCTION WITH OTHER PLANS AND DOCUMENTS IN THE DEVELOPMENT CONSENT ORDER.
2. ALL DIMENSIONS ARE IN METRES UNLESS STATED OTHERWISE.

KEY:

- ORDER LIMITS
- PARISH BOUNDARY
- SCHEME DESIGN
- HIGHWAY TO BE DE-TRUNKED (A to B)

REV	DATE	REVISION NOTE	ORG	CHKD	APPD
P01	16/06/21	SGAR 3 ISSUE	CDye	AWoo	SCM
C01	16/06/21	SGAR 3 ISSUE	CDye	AWoo	SCM
P02	25/06/21	DCO ISSUE	CDye	AWoo	SCM
C02	25/06/21	DCO ISSUE	CDye	AWoo	SCM

DESIGNER
SWECO

CONTRACTOR
GallifordTry

CLIENT
highways england

PROJECT TITLE
A47 WANSFORD TO SUTTON DUALLING

PROJECT STAGE
PCF STAGE 3

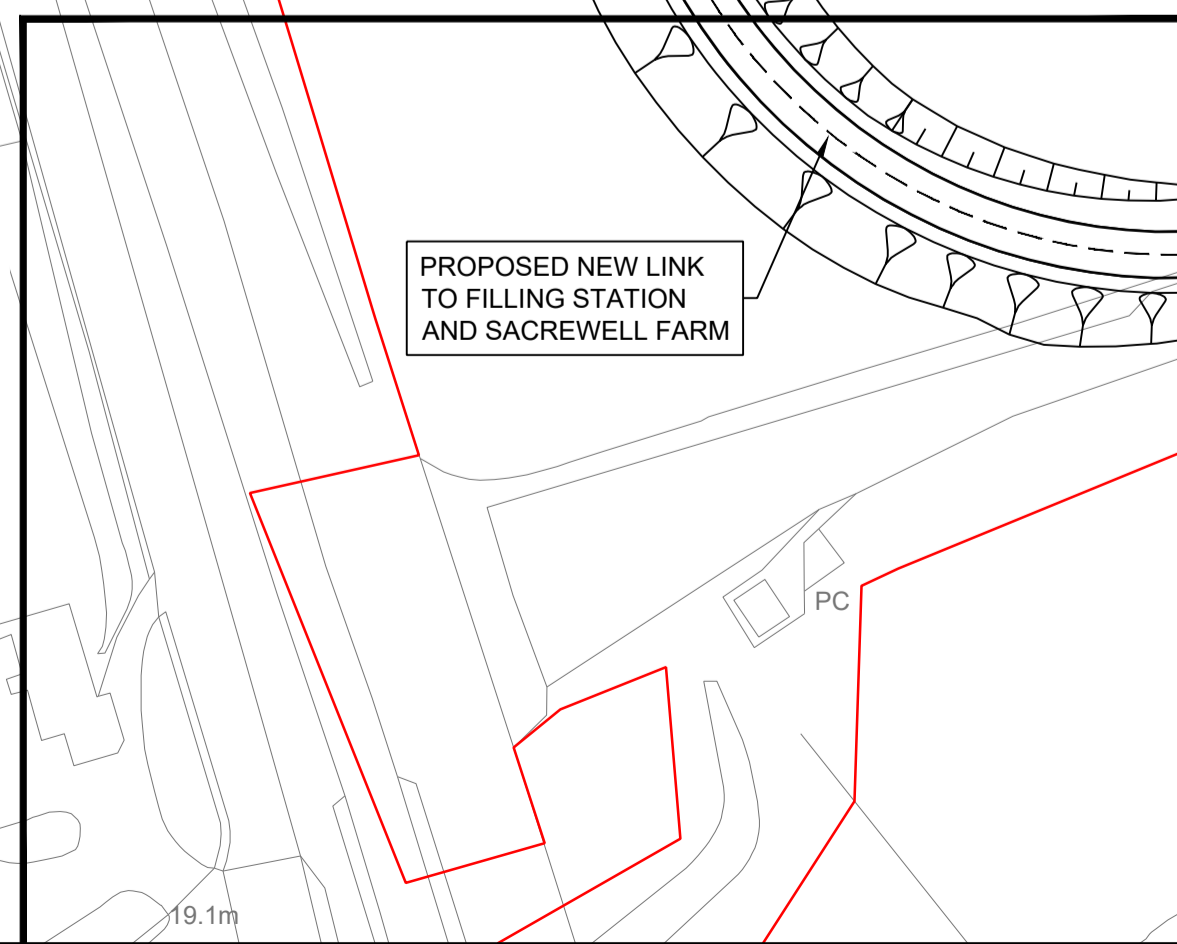
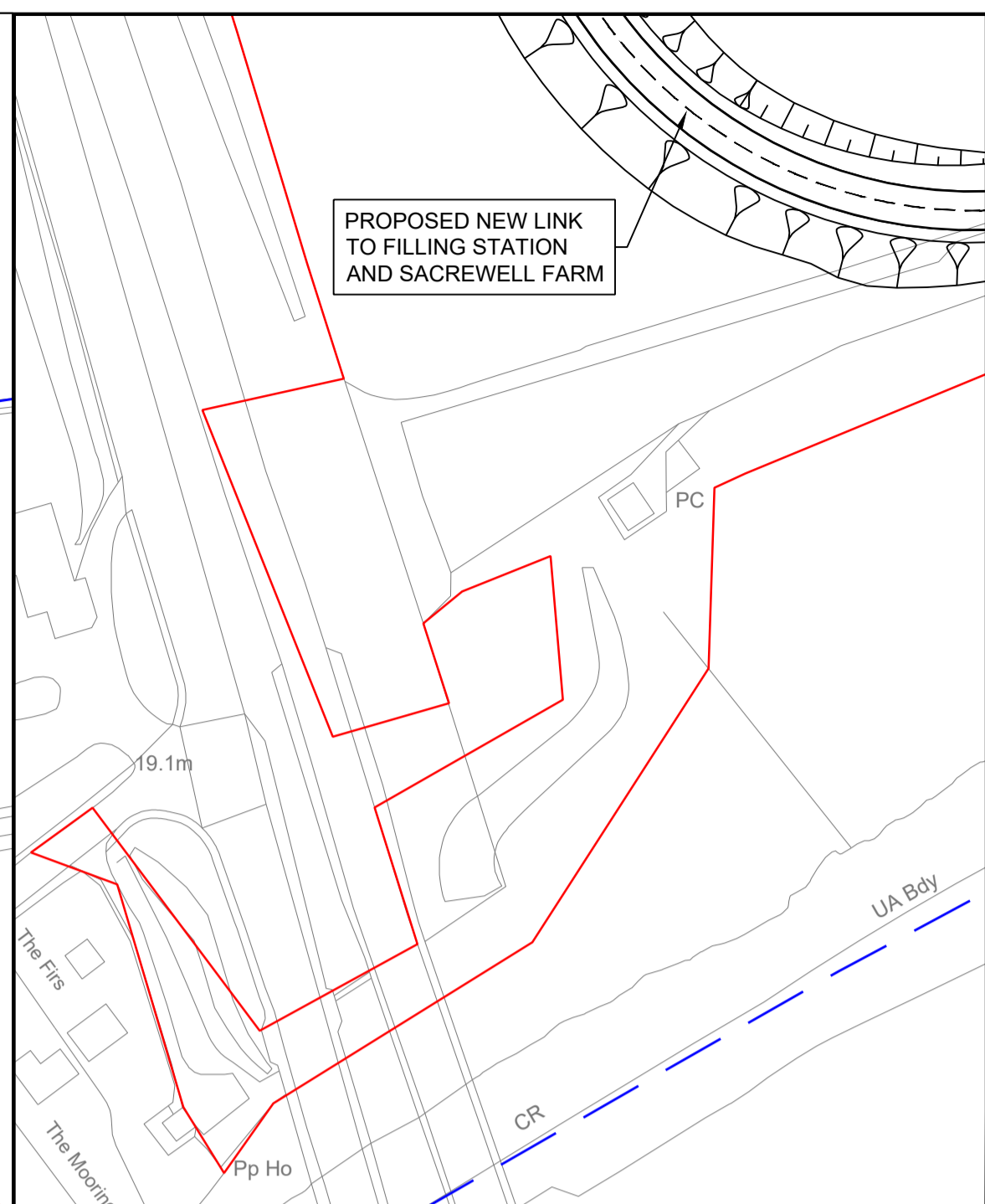
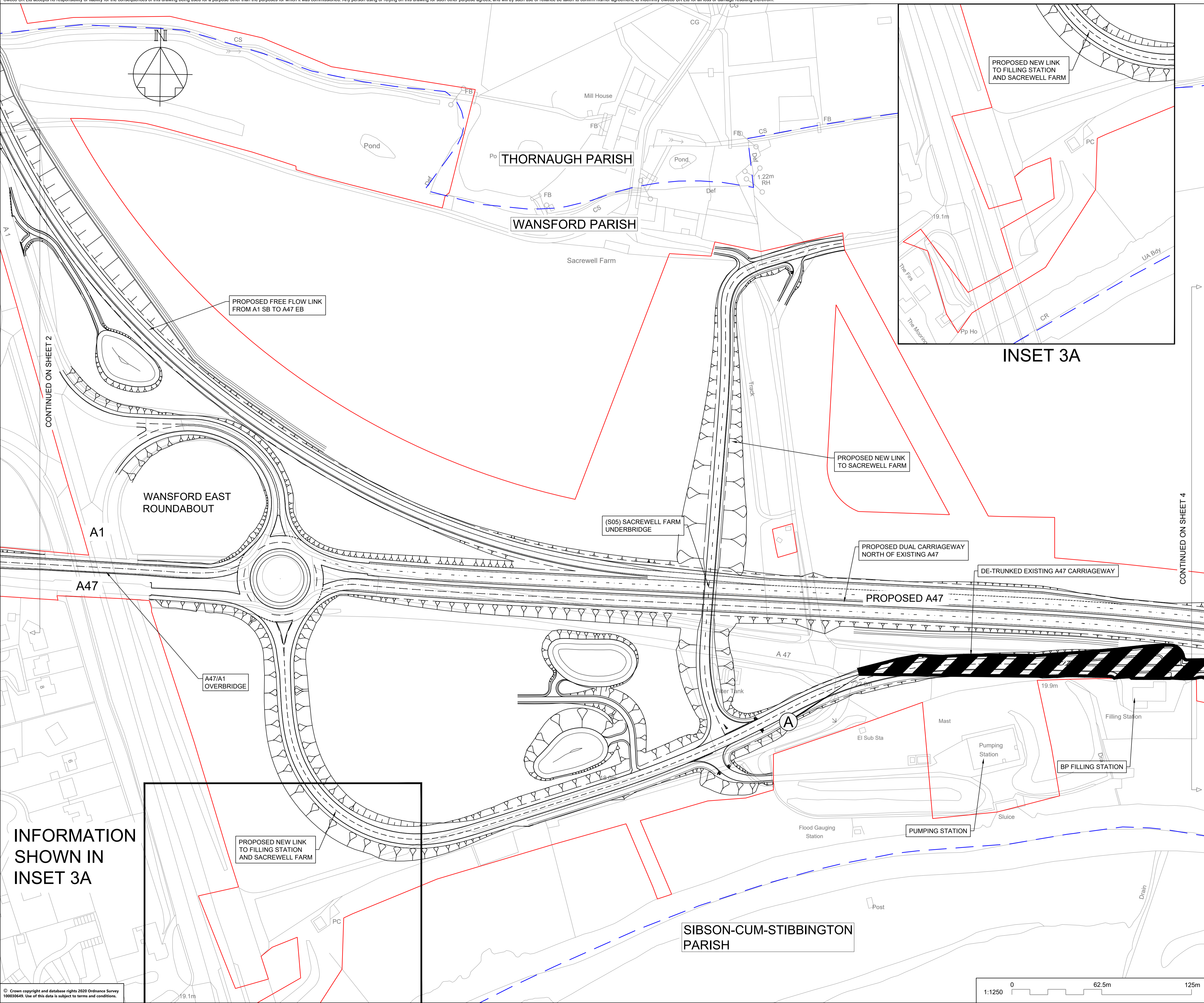
DRAWING TITLE
**DE-TRUNKING PLANS
REGULATION 5(2)(o)
SHEET 2 OF 7**

SUITABILITY
AUTHORISED AS STAGE 3 COMPLETED

SHEET SIZE: **A1** SCALE: **1:1250** STATUS: **A3** REVISION: **C02**

DRAWING NUMBER
HE551494-GTY-HGN-000-DR-CH-32002

This drawing should not be relied on or used in circumstances other than those for which it was originally prepared and for which Sweco UK Ltd was commissioned. Sweco UK Ltd accepts no responsibility for this drawing to any party other than the person by whom it was commissioned. This drawing has been prepared on behalf of Galliford Try by Sweco UK Ltd for the titled project or named part thereof and should not be relied upon or used for any other project without an independent check being carried out as to its suitability and prior written authority of Galliford Try being obtained. Sweco UK Ltd accepts no responsibility or liability for the consequences of this drawing being used for a purpose other than the purposes for which it was commissioned. Any person using or relying on this drawing for such other purpose agrees, and will by such use or reliance be taken to confirm his/her agreement, to indemnify Sweco UK Ltd for all loss or damage resulting therefrom.



NOTES

Purpose of use
FOR DCO SUBMISSION

Development Consent Order Number / Document
TR010039/APP/2.9

SHEET PLAN
SHEETS 1 - 7 (INCLUDES INSETS 3A, 5B AND 7C).
WANSFORD RAILWAY UNDERPASS
A47/A1 JUNCTION
SACREWELL FARM UNDERBRIDGE
NEW ROUNDABOUT

1. THESE PLANS SHOULD BE READ IN CONJUNCTION WITH OTHER PLANS AND DOCUMENTS IN THE DEVELOPMENT CONSENT ORDER.
2. ALL DIMENSIONS ARE IN METRES UNLESS STATED OTHERWISE.

KEY:

- ORDER LIMITS
- PARISH BOUNDARY
- SCHEME DESIGN
- HIGHWAY TO BE DE-TRUNKED (A to B)

REV	DATE	REVISION NOTE	ORG	CHKD	APPD
P01	16/06/21	SGAR 3 ISSUE	CDye	AWoo	SCM
C01	16/06/21	SGAR 3 ISSUE	CDye	AWoo	SCM
P02	25/06/21	DCO ISSUE	CDye	AWoo	SCM
C02	25/06/21	DCO ISSUE	CDye	AWoo	SCM

DESIGNER
SWECO

CONTRACTOR
GallifordTry

CLIENT
highways england

PROJECT TITLE
A47 WANSFORD TO SUTTON DUALLING

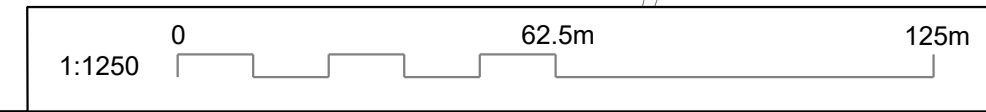
PROJECT STAGE
PCF STAGE 3

DRAWING TITLE
**DE-TRUNKING PLANS
REGULATION 5(2)(o)
SHEET 3 OF 7**

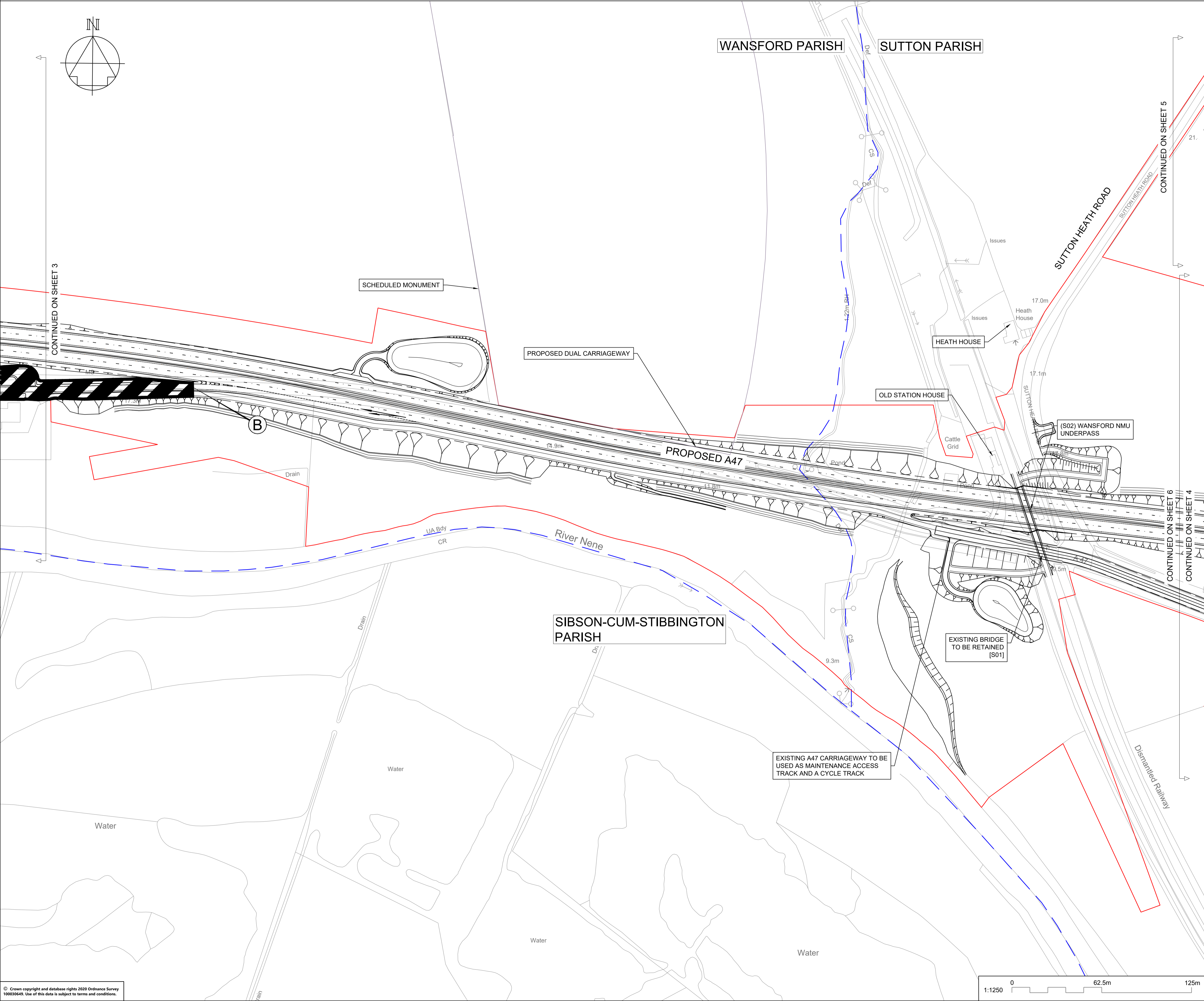
SUITABILITY
AUTHORISED AS STAGE 3 COMPLETED

SHEET SIZE	SCALE	STATUS	REVISION
A1	1:1250	A3	C02

DRAWING NUMBER
HE551494-GTY-HGN-000-DR-CH-32003



This drawing should not be relied on or used in circumstances other than those for which it was originally prepared and for which Sweco UK Ltd was commissioned. Sweco UK Ltd accepts no responsibility for this drawing to any party other than the person by whom it was commissioned. This drawing has been prepared on behalf of Galliford Try by Sweco UK Ltd for the titled project or named part thereof and should not be relied upon or used for any other project without an independent check being carried out as to its suitability and prior written authority of Galliford Try being obtained. Sweco UK Ltd accepts no responsibility or liability for the consequences of this drawing being used for a purpose other than the purposes for which it was commissioned. Any person using or relying on this drawing for such other purpose agrees, and will by such use or reliance be taken to confirm his/her agreement, to indemnify Sweco UK Ltd for all loss or damage resulting therefrom.



NOTES

Purpose of use
FOR DCO SUBMISSION

Development Consent Order Number / Document
TR010039/APP/2.9

SHEET PLAN
SHEETS 1 - 7 (INCLUDES INSETS 3A, 5B AND 7C).
WANSFORD RAILWAY UNDERPASS
A47/A1 JUNCTION
SACREWELL FARM UNDERBRIDGE
NEW ROUNDABOUT

1. THESE PLANS SHOULD BE READ IN CONJUNCTION WITH OTHER PLANS AND DOCUMENTS IN THE DEVELOPMENT CONSENT ORDER.
2. ALL DIMENSIONS ARE IN METRES UNLESS STATED OTHERWISE.

KEY:

- ORDER LIMITS
- PARISH BOUNDARY
- SCHEME DESIGN
- HIGHWAY TO BE DE-TRUNKED (A to B)

P01	16/06/21	SGAR 3 ISSUE	CDye	AWoo	SCM
C01	16/06/21	SGAR 3 ISSUE	CDye	AWoo	SCM
P02	25/06/21	DCO ISSUE	CDye	AWoo	SCM
C02	25/06/21	DCO ISSUE	CDye	AWoo <td SCM	
REV	DATE	REVISION NOTE	ORG	CHKD	APPD

DESIGNER
SWECO

CONTRACTOR
GallifordTry

CLIENT
highways england

PROJECT TITLE
A47 WANSFORD TO SUTTON DUALLING

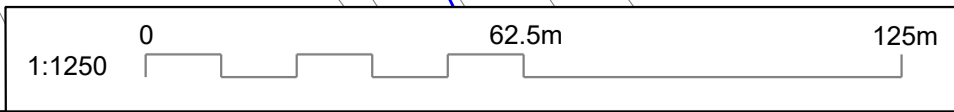
PROJECT STAGE
PCF STAGE 3

DRAWING TITLE
**DE-TRUNKING PLANS
REGULATION 5(2)(o)
SHEET 4 OF 7**

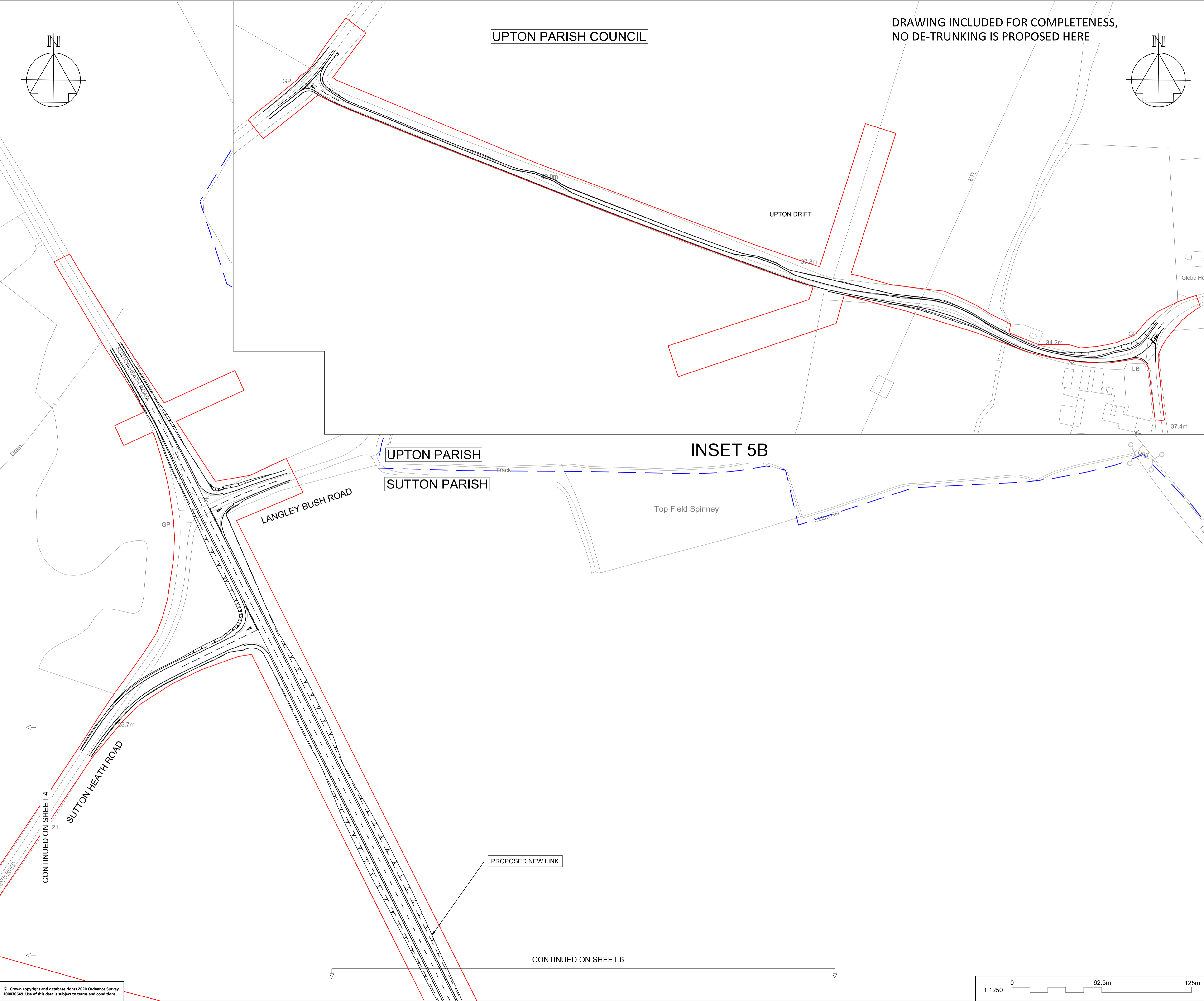
SUITABILITY
AUTHORISED AS STAGE 3 COMPLETED

SHEET SIZE A1	SCALE 1:1250	STATUS A3	REVISION C02
-------------------------	------------------------	---------------------	------------------------

DRAWING NUMBER
HE551494-GTY-HGN-000-DR-CH-32004



This drawing should not be relied on or used in circumstances other than those for which it was originally prepared and for which Sweco UK Ltd was commissioned. Sweco UK Ltd accepts no responsibility for this drawing to any party other than the person by whom it was commissioned. This drawing has been prepared on behalf of Galliford Try by Sweco UK Ltd for the titled project or named part thereof and should not be relied upon or used for any other project without an independent check being carried out as to its suitability and prior written authority of Galliford Try being obtained. Sweco UK Ltd accepts no responsibility or liability for the consequences of this drawing being used for a purpose other than the purposes for which it was commissioned. Any person using or relying on this drawing for such other purpose agrees, and will by such use or reliance be taken to confirm his/her agreement, to indemnify Sweco UK Ltd for all loss or damage resulting therefrom.



NOTES

Purpose of use
FOR DCO SUBMISSION

Development Consent Order Number / Document
TR010039/APP/2.9

SHEET PLAN
SHEETS 1 SHEETS 1 - 7 (INCLUDES INSETS 3A, 5B AND 7C).

1. THESE PLANS SHOULD BE READ IN CONJUNCTION WITH OTHER PLANS AND DOCUMENTS IN THE DEVELOPMENT CONSENT ORDER.
2. ALL DIMENSIONS ARE IN METRES UNLESS STATED OTHERWISE.

KEY:

- ORDER LIMITS
- PARISH BOUNDARY
- SCHEME DESIGN
- HIGHWAY TO BE DE-TRUNKED (A to B)

REV	DATE	REVISION NOTE	ORG	CHKD	APPD
P01	16/06/21	SGAR 3 ISSUE	CDye	AWoo	SCM
C01	16/06/21	SGAR 3 ISSUE	CDye	AWoo	SCM
P02	25/06/21	DCO ISSUE	CDye	AWoo	SCM
C02	25/06/21	DCO ISSUE	CDye	AWoo	SCM

DESIGNER

CONTRACTOR

CLIENT

PROJECT TITLE

A47 WANSFORD TO SUTTON DUALLING

PROJECT STAGE

PCF STAGE 3

DRAWING TITLE

**DE-TRUNKING PLANS
REGULATION 5(2)(o)
SHEET 5 OF 7**

SUITABILITY

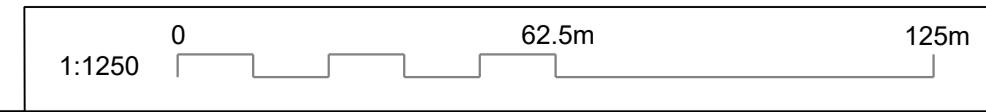
AUTHORISED AS STAGE 3 COMPLETED

SHEET SIZE	SCALE	STATUS	REVISION
A1	1:1250	A3	C02

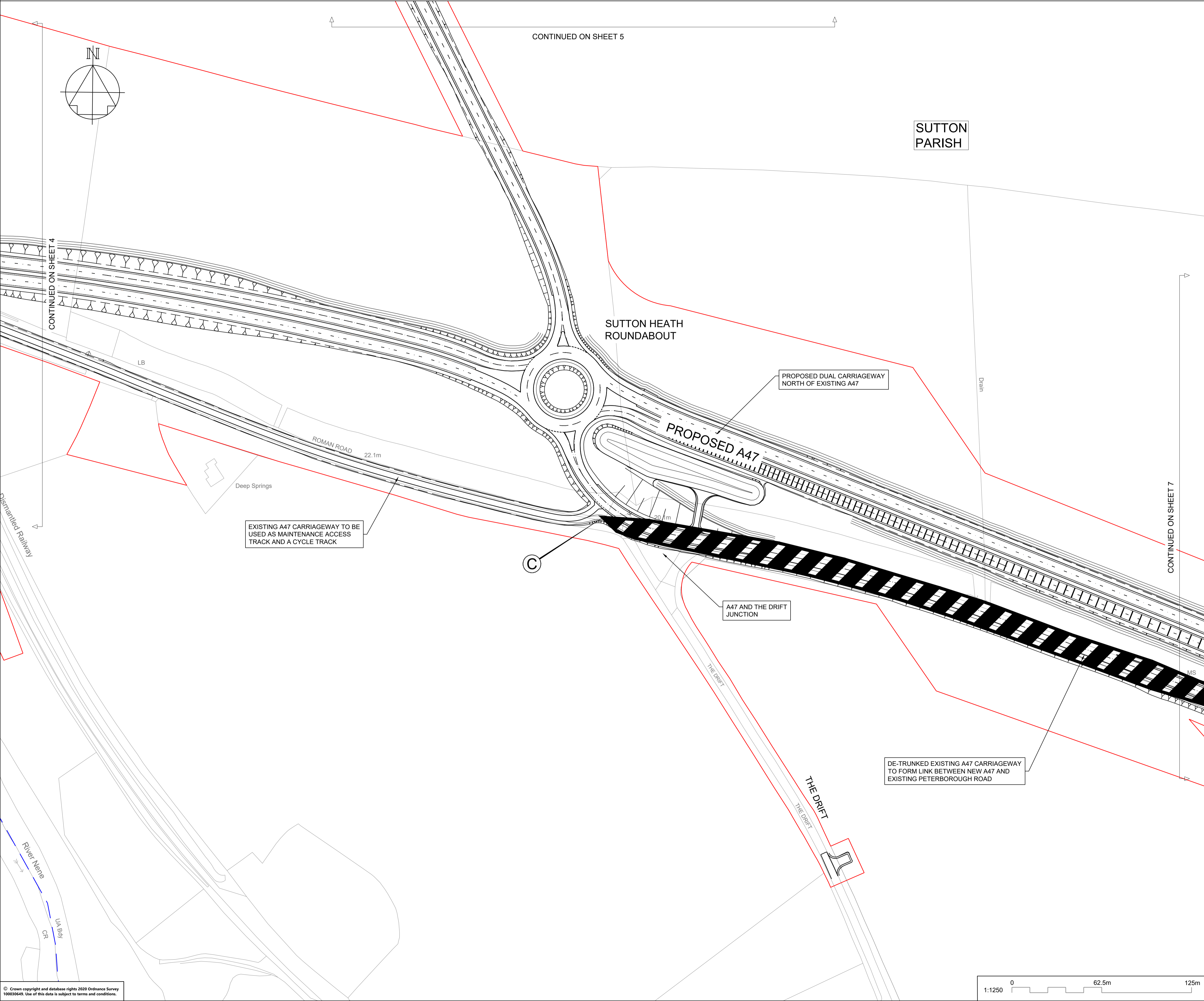
DRAWING NUMBER

HE551494-GTY-HGN-000-DR-CH-32005

© Crown copyright and database rights 2020 Ordnance Survey 100030640. Use of this data is subject to terms and conditions.



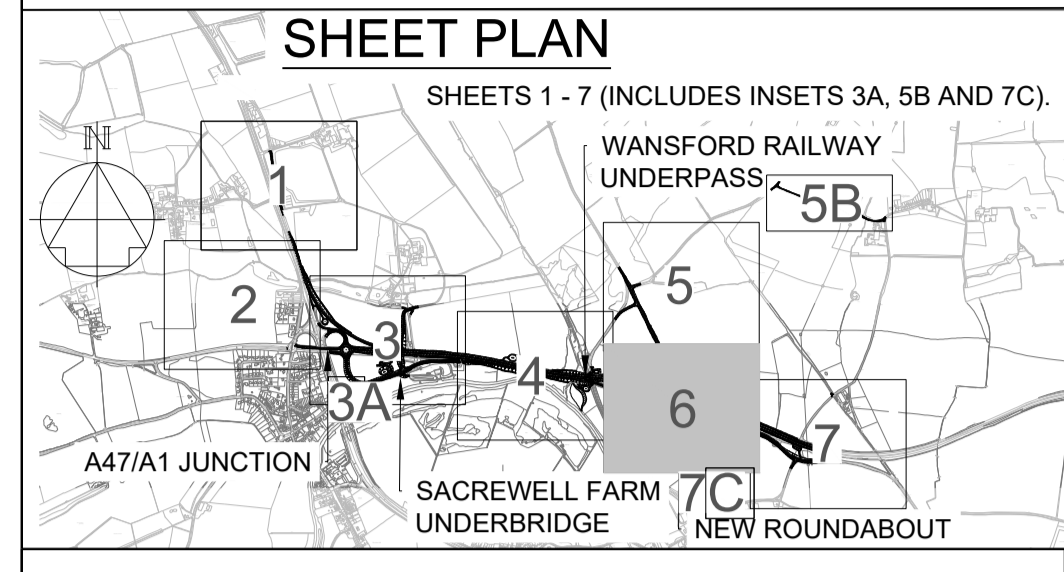
This drawing should not be relied on or used in circumstances other than those for which it was originally prepared and for which Sweco UK Ltd was commissioned. Sweco UK Ltd accepts no responsibility for this drawing to any party other than the person by whom it was commissioned. This drawing has been prepared on behalf of Galliford Try by Sweco UK Ltd for the titled project or named part thereof and should not be relied upon or used for any other project without an independent check being carried out as to its suitability and prior written authority of Galliford Try being obtained. Sweco UK Ltd accepts no responsibility or liability for the consequences of this drawing being used for a purpose other than the purposes for which it was commissioned. Any person using or relying on this drawing for such other purpose agrees, and will by such use or reliance be taken to confirm his/her agreement, to indemnify Sweco UK Ltd for all loss or damage resulting therefrom.



NOTES

Purpose of use
FOR DCO SUBMISSION

Development Consent Order Number / Document
TR010039/APP/2.9



- THESE PLANS SHOULD BE READ IN CONJUNCTION WITH OTHER PLANS AND DOCUMENTS IN THE DEVELOPMENT CONSENT ORDER.
- ALL DIMENSIONS ARE IN METRES UNLESS STATED OTHERWISE.

KEY:

	ORDER LIMITS
	PARISH BOUNDARY
	SCHEME DESIGN
	HIGHWAY TO BE DE-TRUNKED (A to B)

REV	DATE	REVISION NOTE	ORG	CHKD	APPD
P01	16/06/21	SGAR 3 ISSUE	CDye	AWoo	SCM
C01	16/06/21	SGAR 3 ISSUE	CDye	AWoo	SCM
P02	25/06/21	DCO ISSUE	CDye	AWoo	SCM
C02	25/06/21	DCO ISSUE	CDye	AWoo	SCM

DESIGNER
SWECO

CONTRACTOR
GallifordTry

CLIENT
highways england

PROJECT TITLE
A47 WANSFORD TO SUTTON DUALLING

PROJECT STAGE
PCF STAGE 3

DRAWING TITLE
**DE-TRUNKING PLANS
REGULATION 5(2)(o)
SHEET 6 OF 7**

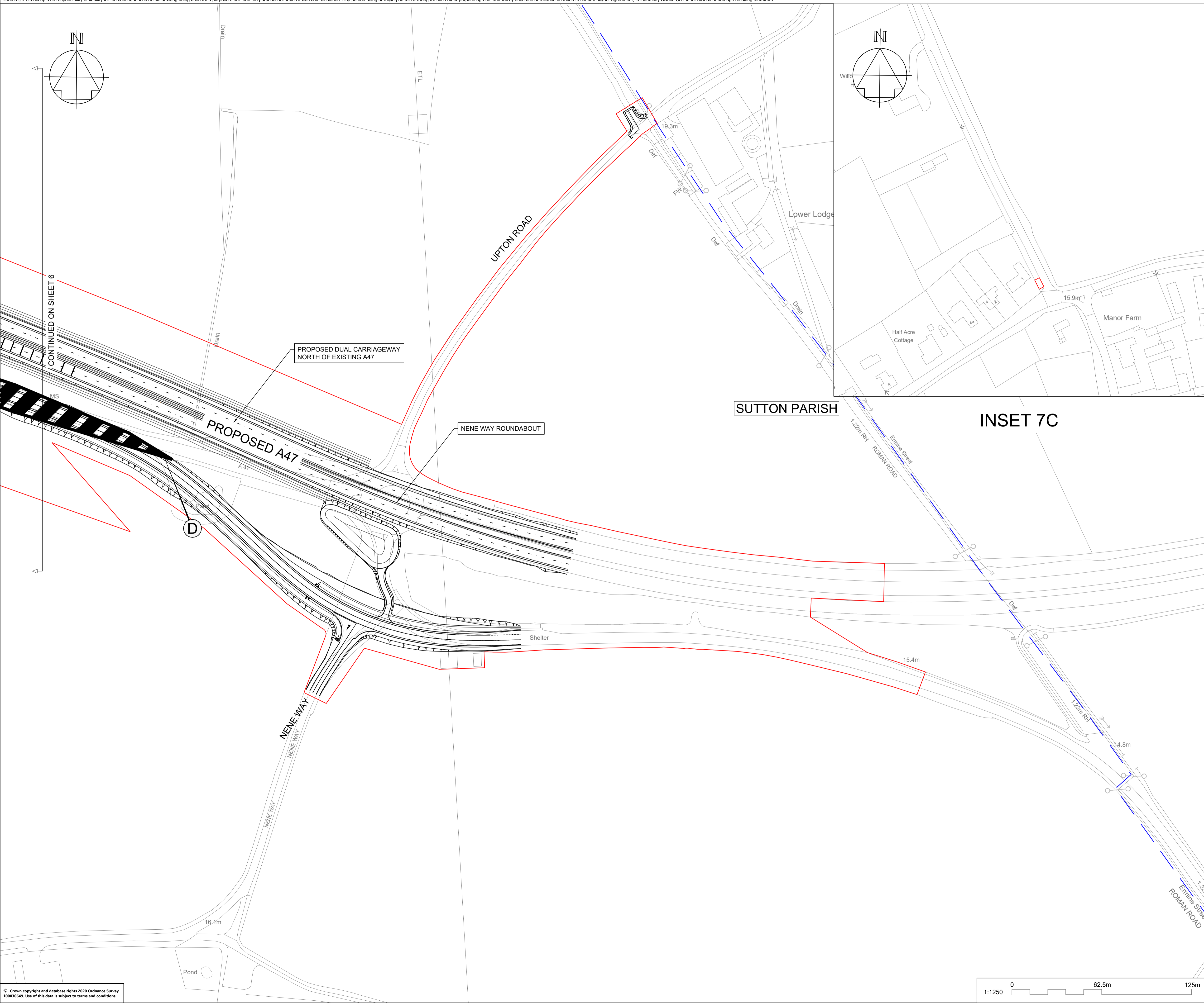
SUITABILITY
AUTHORISED AS STAGE 3 COMPLETED

SHEET SIZE A1	SCALE 1:1250	STATUS A3	REVISION C02
-------------------------	------------------------	---------------------	------------------------

DRAWING NUMBER
HE551494-GTY-HGN-000-DR-CH-32006

© Crown copyright and database rights 2020 Ordnance Survey 100030440. Use of this data is subject to terms and conditions.

This drawing should not be relied on or used in circumstances other than those for which it was originally prepared and for which Sweco UK Ltd was commissioned. Sweco UK Ltd accepts no responsibility for this drawing to any party other than the person by whom it was commissioned. This drawing has been prepared on behalf of Galliford Try by Sweco UK Ltd for the titled project or named part thereof and should not be relied upon or used for any other project without an independent check being carried out as to its suitability and prior written authority of Galliford Try being obtained. Sweco UK Ltd accepts no responsibility or liability for the consequences of this drawing being used for a purpose other than the purposes for which it was commissioned. Any person using or relying on this drawing for such other purpose agrees, and will by such use or reliance be taken to confirm his/her agreement, to indemnify Sweco UK Ltd for all loss or damage resulting therefrom.



NOTES

Purpose of use
FOR DCO SUBMISSION

Development Consent Order Number / Document
TR010039/APP/2.9

SHEET PLAN
SHEETS 1 - 7 (INCLUDES INSETS 3A, 5B AND 7C).
WANSFORD RAILWAY UNDERPASS
A47/A1 JUNCTION
SACREWELL FARM UNDERBRIDGE
NEW ROUNDABOUT

1. THESE PLANS SHOULD BE READ IN CONJUNCTION WITH OTHER PLANS AND DOCUMENTS IN THE DEVELOPMENT CONSENT ORDER.
2. ALL DIMENSIONS ARE IN METRES UNLESS STATED OTHERWISE.

KEY:

- ORDER LIMITS
- PARISH BOUNDARY
- SCHEME DESIGN
- HIGHWAY TO BE DE-TRUNKED (A to B)

REV	DATE	REVISION NOTE	ORG	CHKD	APPD
P01	16/06/21	SGAR 3 ISSUE	CDye	AWoo	SCM
C01	16/06/21	SGAR 3 ISSUE	CDye	AWoo	SCM
P02	25/06/21	DCO ISSUE	CDye	AWoo	SCM
C02	25/06/21	DCO ISSUE	CDye	AWoo	SCM

DESIGNER
SWECO

CONTRACTOR
GallifordTry

CLIENT
highways england

PROJECT TITLE
A47 WANSFORD TO SUTTON DUALLING

PROJECT STAGE
PCF STAGE 3

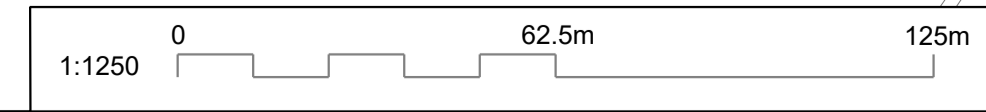
DRAWING TITLE
**DE-TRUNKING PLANS
REGULATION 5(2)(o)
SHEET 7 OF 7**

SUITABILITY
AUTHORISED AS STAGE 3 COMPLETED

SHEET SIZE	SCALE	STATUS	REVISION
A1	1:1250	A3	C02

DRAWING NUMBER
HE551494-GTY-HGN-000-DR-CH-32007

© Crown copyright and database rights 2020 Ordnance Survey 100030449. Use of this data is subject to terms and conditions.



NOTES

Purpose of use
FOR DCO SUBMISSION

Development Consent Order Number / Document
TR010039/APP/2.9

1. THESE PLANS SHOULD BE READ IN CONJUNCTION WITH OTHER PLANS AND DOCUMENTS IN THE DEVELOPMENT CONSENT ORDER.
2. ALL DIMENSIONS ARE IN METRES UNLESS STATED OTHERWISE.

KEY TO SYMBOLS

 ORDER LIMITS
 SCHEME DESIGN

REV	DATE	REVISION NOTE	ORG	CHKD	APPD
P01	16/06/21	SGAR 3 ISSUE	CDye	AWoo	SCM
C01	16/06/21	SGAR 3 ISSUE	CDye	AWoo	SCM
P02	25/06/21	DCO ISSUE	CDye	AWoo	SCM
C02	25/06/21	DCO ISSUE	CDye	AWoo	SCM

DESIGNER



CONTRACTOR



CLIENT



PROJECT TITLE

A47 WANSFORD TO SUTTON DUALLING

PROJECT STAGE

PCF STAGE 3

DRAWING TITLE

**DE-TRUNKING PLANS
REGULATION 5(2)(o)
KEY PLAN**

SUITABILITY

AUTHORISED AS STAGE 3 COMPLETED

SHEET SIZE	SCALE	STATUS	REVISION
A1	1:10000	A3	C02

DRAWING NUMBER

HE551494-GTY-HGN-000-DR-CH-32008

